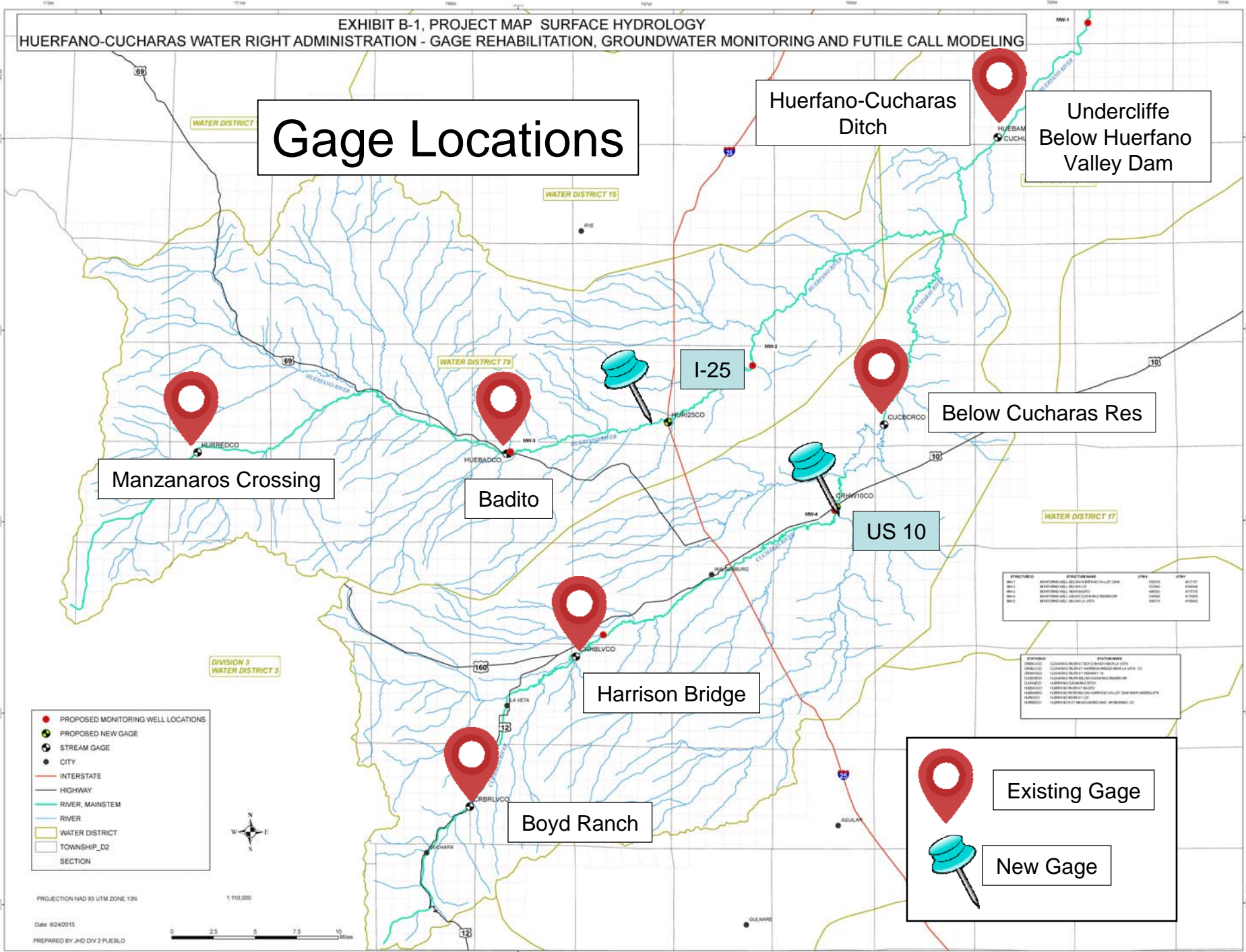


EXHIBIT B-1, PROJECT MAP SURFACE HYDROLOGY
 HUERFANO-CUCHARAS WATER RIGHT ADMINISTRATION - GAGE REHABILITATION, GROUNDWATER MONITORING AND FUTURE CALL MODELING

Gage Locations



Manzanaras Crossing

Badito

Harrison Bridge

Boyd Ranch

Huerfano-Cucharas Ditch

Undercliffe Below Huerfano Valley Dam



Below Cucharas Res

US 10

I-25

STRUCTURE ID	STRUCTURE NAME	TYPE	DATE
MW 1	HUERFANO FELL BELOW HUEFANO VALLEY DAM	00000	01/01/01
MW 2	HUERFANO FELL BELOW LA VETA	00000	01/01/01
MW 3	HUERFANO FELL MANZANARAS	00000	01/01/01
MW 4	HUERFANO FELL MANZANARAS RESERVOIR	00000	01/01/01
MW 5	HUERFANO FELL BELOW LA VETA	00000	01/01/01

STATION ID	STATION NAME
GM 0001	CUCHARAS RESERVOIR AT HUEFANO VALLEY DAM
GM 0002	CUCHARAS RESERVOIR AT HUEFANO VALLEY DAM
GM 0003	CUCHARAS RESERVOIR AT HUEFANO VALLEY DAM
GM 0004	HUERFANO VALLEY DAM
GM 0005	HUERFANO VALLEY DAM
GM 0006	HUERFANO VALLEY DAM
GM 0007	HUERFANO VALLEY DAM
GM 0008	HUERFANO VALLEY DAM
GM 0009	HUERFANO VALLEY DAM
GM 0010	HUERFANO VALLEY DAM

 Existing Gage
 New Gage

- PROPOSED MONITORING WELL LOCATIONS
- PROPOSED NEW GAGE
- STREAM GAGE
- CITY
- INTERSTATE
- HIGHWAY
- RIVER, MAINSTEM
- RIVER
- WATER DISTRICT
- TOWNSHIP_D2
- SECTION

PROJECTION NAD 83 UTM ZONE 13N
 Date: 8/24/2015
 PREPARED BY: JHD DIV 2 PUEBLO

