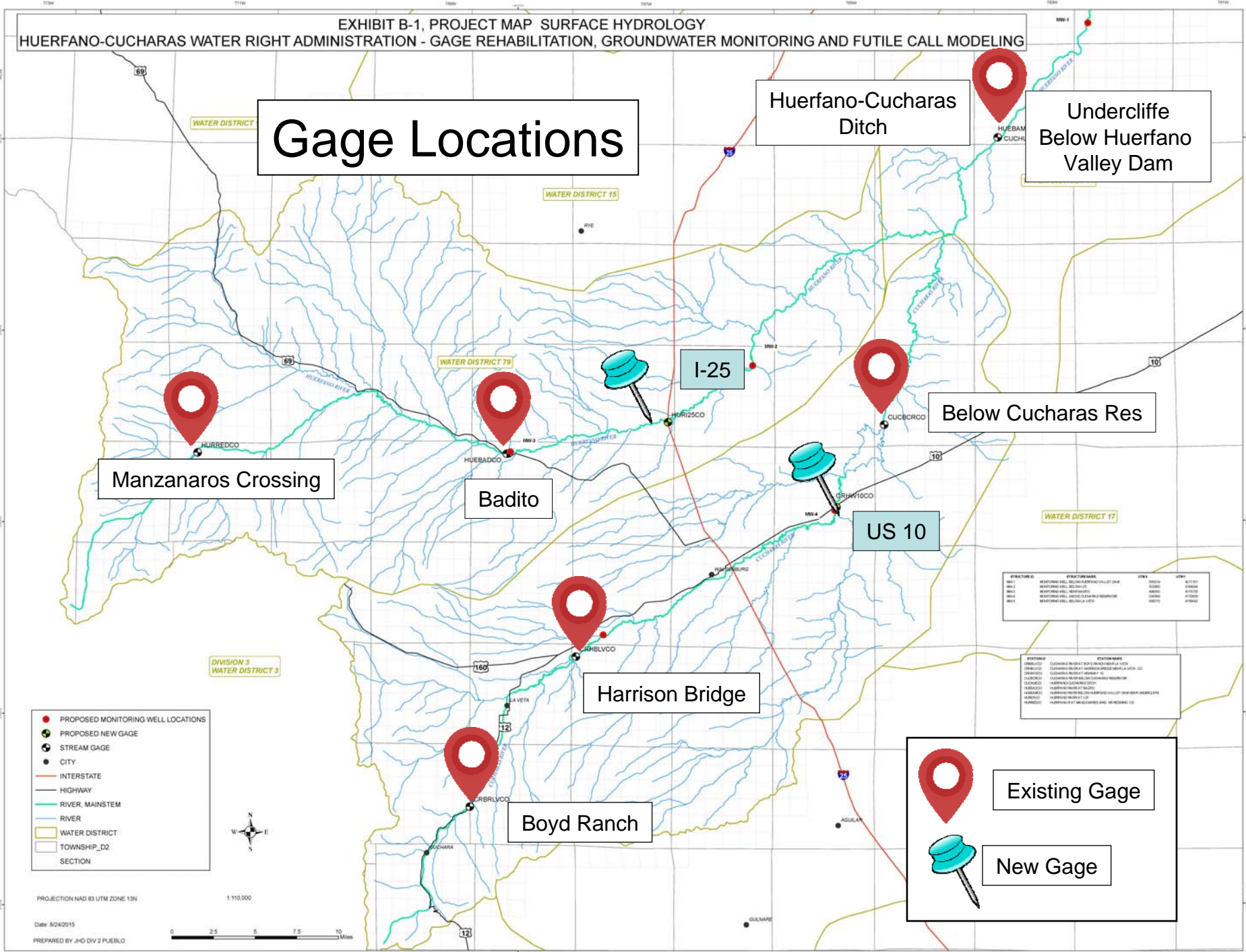


EXHIBIT B-1, PROJECT MAP SURFACE HYDROLOGY  
 HUERFANO-CUCHARAS WATER RIGHT ADMINISTRATION - GAGE REHABILITATION, GROUNDWATER MONITORING AND FUTILE CALL MODELING

# Gage Locations



Manzanaras Crossing

Badito

Harrison Bridge

Boyd Ranch

Huerfano-Cucharas Ditch

Undercliffe  
Below Huerfano  
Valley Dam



Below Cucharas Res

I-25

US 10

STRUCTURE ID	STRUCTURE NAME	TYPE	DATE
MB1	HUERFANO FELL BELOW HUEFANO VALLEY DAM	WEIR	4/11/07
MB2	HUERFANO FELL BELOW LA VETA	WEIR	4/11/07
MB3	HUERFANO FELL MANZANARAS	WEIR	4/11/07
MB4	HUERFANO FELL MANZANARAS RESERVOIR	WEIR	4/11/07
MB5	HUERFANO FELL BELOW LA VETA	WEIR	4/11/07

STATION ID	STATION NAME
SN1000	CUCCHARAS RIVER AT HUEFANO VALLEY DAM
SN1001	CUCCHARAS RIVER AT HUEFANO VALLEY DAM
SN1002	CUCCHARAS RIVER AT HUEFANO VALLEY DAM
SN1003	CUCCHARAS RIVER AT HUEFANO VALLEY DAM
SN1004	CUCCHARAS RIVER AT HUEFANO VALLEY DAM
SN1005	CUCCHARAS RIVER AT HUEFANO VALLEY DAM
SN1006	CUCCHARAS RIVER AT HUEFANO VALLEY DAM
SN1007	CUCCHARAS RIVER AT HUEFANO VALLEY DAM
SN1008	CUCCHARAS RIVER AT HUEFANO VALLEY DAM
SN1009	CUCCHARAS RIVER AT HUEFANO VALLEY DAM
SN1010	CUCCHARAS RIVER AT HUEFANO VALLEY DAM

 Existing Gage  
 New Gage

- PROPOSED MONITORING WELL LOCATIONS
- PROPOSED NEW GAGE
- STREAM GAGE
- CITY
- INTERSTATE
- HIGHWAY
- RIVER, MAINSTEM
- RIVER
- WATER DISTRICT
- TOWNSHIP\_D2
- SECTION

PROJECTION NAD 83 UTM ZONE 13N  
 Date: 8/24/2015  
 PREPARED BY: JHD DIV 2 PUEBLO

