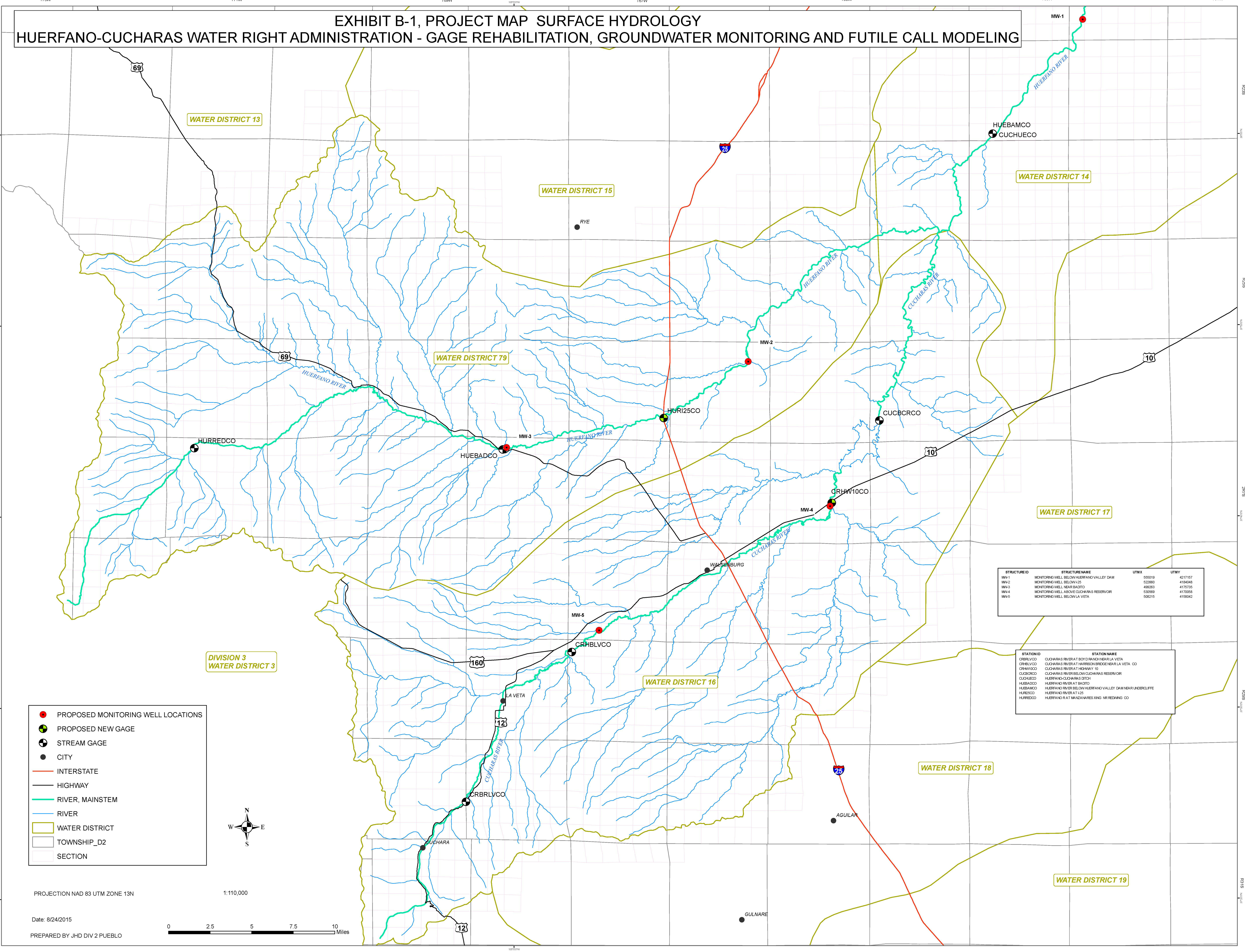



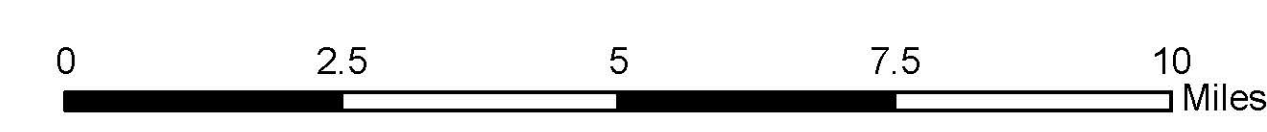
# EXHIBIT B-1, PROJECT MAP SURFACE HYDROLOGY HUERFANO-CUCHARAS WATER RIGHT ADMINISTRATION - GAGE REHABILITATION, GROUNDWATER MONITORING AND FUTILE CALL MODELING



- PROPOSED MONITORING WELL LOCATIONS
- PROPOSED NEW GAGE
- STREAM GAGE
- CITY
- INTERSTATE
- HIGHWAY
- RIVER, MAINSTEM
- RIVER
- WATER DISTRICT
- TOWNSHIP\_D2
- SECTION



PROJECTION NAD 83 UTM ZONE 13N  
Date: 8/24/2015  
PREPARED BY JHD DIV 2 PUEBLO



STRUCTUREID	STRUCTURENAME	UTMX	UTMY
MW-1	MONITORING WELL BELOW HUERFANO VALLEY DAM	595019	421157
MW-2	MONITORING WELL BELOW I-25	522860	418048
MW-3	MONITORING WELL NEAR BACITO	496263	417835
MW-4	MONITORING WELL ABOVE CUCHARAS RESERVOIR	536669	417068
MW-5	MONITORING WELL BELOW LA VETA	598215	4158042

STATIONID	STATION NAME
CRBRLVCO	CUCHARAS RIVER AT BOYD RANCH NEAR LA VETA
CRBLVCO	CUCHARAS RIVER AT HARRISON BRIDGE NEAR LA VETA CO
CRHW10CO	CUCHARAS RIVER AT HIGHWAY 10
CUCBCRCO	CUCHARAS RIVER BELOW CUCHARAS RESERVOIR
CUCHECO	HUERFANO-CUCHARAS DITCH
HUEBADCO	HUERFANO RIVER AT BACITO
HUEBAMCO	HUERFANO RIVER BELOW HUERFANO VALLEY DAM NEAR UNDERLIFE
HURESDCO	HUERFANO RIVER AT I-25
HUREDDCO	HUERFANO RIVER AT MANANARES KING HWY NEAR DIVISION 3